

















Highland Farm Preserve Trail Map

Preserve Acreage: 90 Acres

-  Field Trail (0.15 miles)
-  NEC Trail (1.0 miles)
-  Junkins Loop (0.75 miles)
-  Ridge Trail (0.4 miles)
-  Kingsbury Trail (0.3 miles)
-  Barred Owl Trail (0.15 miles)
-  Trails north to Mt. Agamenticus*
* unmarked & not maintained by YLT
-  Driveway Loop
-  Highland Farm Preserve Boundary
-  Other Conservation Land
-  Parking & Kiosk
-  Historic Cemetery
-  Scenic View
-  Scenic View (ADA accessible)

Highland Farm Preserve Address:
321 Cider Hill Road, York, ME

0 0.04 0.07 Miles



Contour intervals: 20 Ft

Owned and Managed by York Land Trust

