









# Smelt Brook Preserve Trail Map

**Preserve Acreage: 195 Acres**

-  Riverview Trail (1.29 miles)
-  Landing Trail (0.17 miles)\*  
\* Boat Access only
-  Smelt Brook Preserve Boundary
-  Other Conservation Land
-  Parking Lot at Highland Farm Preserve
-  Smelt Brook Kiosk
-  Scenic View

**Smelt Brook Preserve Address:  
321 Cider Hill Road, York, ME**

0 0.1 0.2 Miles



Contour intervals: 20 Ft

**Owned and Managed by York Land Trust**

