

HILTON-WINN PRESERVE

Welcome to our 175+ acre Hilton-Winn Preserve! Here, you'll find dense forests, farm fields, wetlands, and excellent views of the Ogunquit River and its tributaries. This preserve is part of the Ogunquit River Trail Network, which includes 6 trails spanning 3.5 miles across Hilton-Winn Farm and Great Works Regional Land Trust's Kimball Farm North.

Cultural History

This land is scattered with remnants of its agricultural past, which dates back more than 200 years. Along the River Loop (red blaze) you'll find a former mill dam site from either a grist or saw mill. It is missing from area maps dated 1856 and later, suggesting it was abandoned before then. You'll also find a half-cellar hole, the remains of a house that was gone by 1872.


Before these settlers arrived, members of the Wabanaki Confederacy stewarded this land and left behind remnants that have since been uncovered.

Natural History

The forests here provide deep woods that melodic wood thrushes and other birds seek. Seasonal vernal pools provide breeding grounds for spotted salamanders and wood frogs. Streams and wetlands provide important habitat for sensitive Blandings turtles and other aquatic life.



American woodcock or
Timberdoodle - *Scolopax minor*



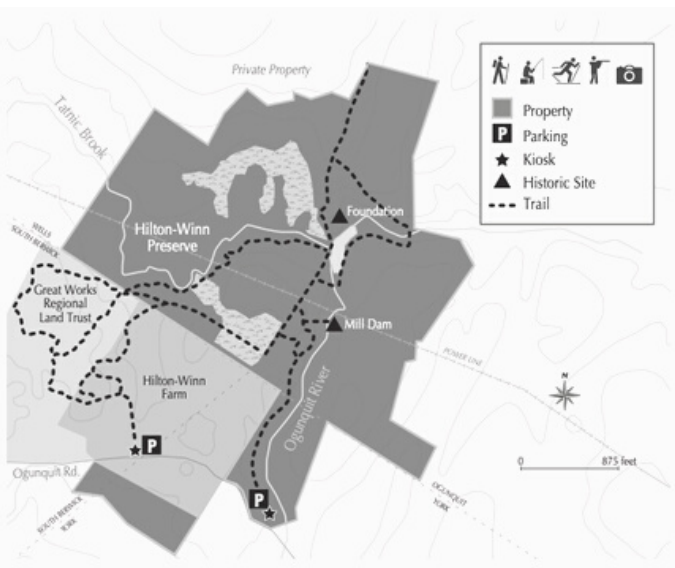
Blandings turtle - *Emydoidea
blandingii*



Wood thrush - *Hylocichla
mustelina*

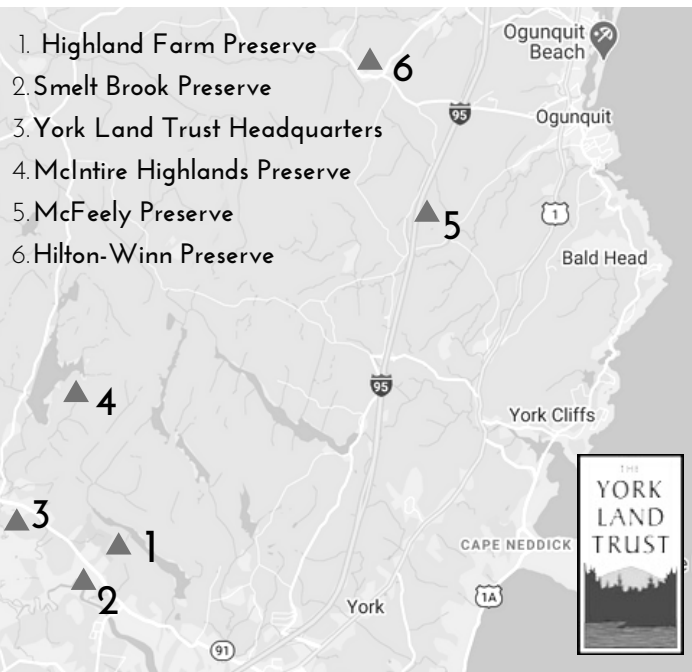


Hilton-Winn Preserve Trail Map



Visit Our Other Preserves

We manage 10+ miles of trails in the York area. Explore more!
www.yorklandtrust.org/explore



We acknowledge that our preserves sit on Abenaki lands. We extend our sincere gratitude and respect to these original caretakers of this land, and to all other Wabanaki people who have a relationship with this land.